

NOTE: 35' OF FIBER STORAGE INCLUDED ON INPUT AND OUTPUT OF ALL TAPS, COUPLERS, AND SPLICES

NOTE: ELBRTN-40C
FIBER PASSINGS FOOTAGE
BL-BL 18 4959'
BL-OR 19 2523'
BL-GR 22 2521'
BL-BR 5 1047'
BL-SL 14 3076'
BL-WH 24 1889'
BL-RD 0 0
BL-BK 0 0
TOTAL FEET 102

NOTE: ELBRTN-40B
FIBER PASSINGS FOOTAGE
BL-BL 21 3497'
BL-OR 27 2172'
BL-GR 21 2626'
BL-BR 14 1325'
BL-SL 8 642'
BL-WH 8 782'
BL-RD 0 0
BL-BK 0 0
TOTAL FEET 99

NOTE: 35' OF FIBER STORAGE INCLUDED ON INPUT AND OUTPUT OF ALL TAPS, COUPLERS, AND SPLICES

NOTE: ELBRTN-41A
FIBER PASSINGS FOOTAGE
BL-BL 18 1468'
BL-OR 19 2969'
BL-GR 19 2632'
BL-BR 21 1762'
BL-SL 17 1203'
BL-WH 11 914'
BL-RD 0 0
BL-BK 0 0
TOTAL FEET 105

NOTE: ELBRTN-41B
FIBER PASSINGS FOOTAGE
BL-BL 18 1468'
BL-OR 19 2969'
BL-GR 21 5159'
BL-BR 18 3087'
BL-SL 14 4276'
BL-WH 16 3186'
BL-RD 0 0
BL-BK 0 0
TOTAL FEET 105

NOTE: ELBRTN-41C
FIBER PASSINGS FOOTAGE
BL-BL 17 6533'
BL-OR 17 5296'
BL-GR 13 4953'
BL-BR 17 5724'
BL-SL 15 4479'
BL-WH 23 1420'
BL-RD 0 0
BL-BK 0 0
TOTAL FEET 102

NOTE: 35' OF FIBER STORAGE INCLUDED ON INPUT AND OUTPUT OF ALL TAPS, COUPLERS, AND SPLICES

NOTE: 35' OF FIBER STORAGE INCLUDED ON INPUT AND OUTPUT OF ALL TAPS, COUPLERS, AND SPLICES



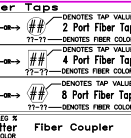
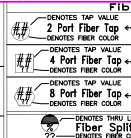
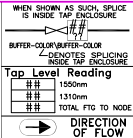
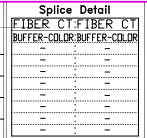
POWER POLE	40	LOCK BOX	0
TELEPHONE POLE	11	MANHOLE	0
JOINT POLE	1	PEDESTAL	0
CATY POLE	0	VAULT	0
POWER TRANSFORMER	37	CHANGE OF DIRECTION	0
JOINT TRANSFORMER	0	ANCHOR	0
METAL POLE	0	OVERHEAD GUY	0
CONCRETE POLE	0	RISE	1
TOTAL POLES	89		

AER FTG (FIBER BEARING STRAND)	13363	AER SINGLE DWELLING	151
U/G FTG (TRENCH W/FIBER)	240	U/G SINGLE DWELLING	0
AER DROP (DROP BEARING STRAND)	0	MDU	0
U/G DROP (DROP IN TRENCH)	0	MOTEL UNITS	0
AER FTG (STRAND ONLY "GUYING")	0	TOTAL COMMERCIAL	2
AER FTG (STRAND NOT BUILT)	0	TOTAL CUSTOMERS	152
U/G FTG (TRENCH NOT BUILT)	0	POLE TRANSFERS	0
TOTAL FOOTAGE	13603	DROP SWAP	0
TOTAL MILES	2.58		

FIBER OPTICAL CABLES		FIBER W/ COUNT	
BLUE	0	ORANGE	0
ORANGE	0	GREEN	0
GREEN	0	BROWN	0

Splice Detail

FIBER C/FIBER C/T	
BUFFER-COLOR/BUFFER-COLOR	



REVISIONS	FIELD	DATE:
1	BY: --	DATE: --
2	ROUTED	DATE: --
3	BY: --	DATE: --
4	DESIGN	DATE: --
5	BY: --	DATE: --
6	DES-DRAFT	DATE: --
7	BY: --	DATE: --
8		

SCALE:	100'	
SYSTEM NAME:	ANYTOWN USA	
46-29	46-30	46-31
47-29	47-30	47-31
48-29	48-30	48-31

ANYTOWN USA
LOCATION: ANYTOWN USA